



**SAMPLE GEOTAGGED PHOTOGRAPHS OF SEMINAR ROOMS**



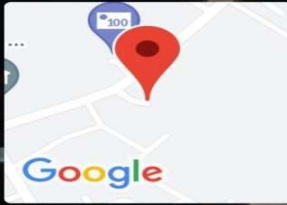
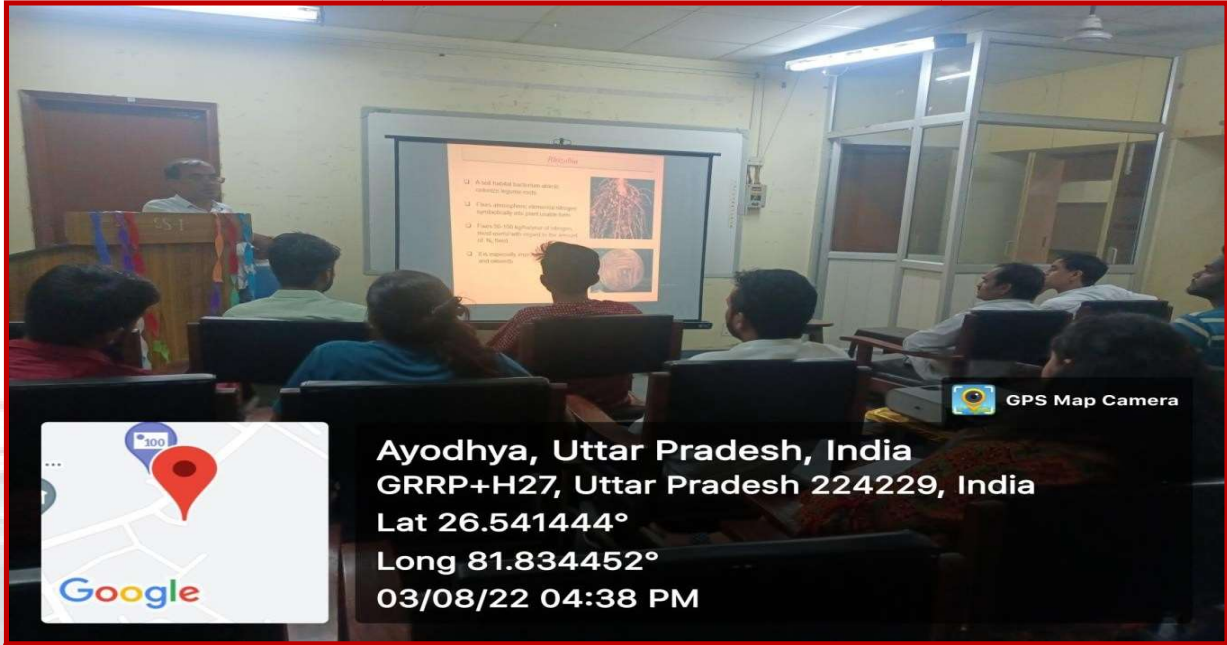
**Seminar cum Committee Room - Agriculture Unit**



**Seminar Room-1 - Agriculture Unit -Main Campus**



**Acharya Narendra Deva University of  
Agriculture & Technology  
Kumarganj, Ayodhya (U.P.)**



**Ayodhya, Uttar Pradesh, India**  
GRRP+H27, Uttar Pradesh 224229, India  
Lat 26.541444°  
Long 81.834452°  
03/08/22 04:38 PM

**Seminar Room -2 – Agriculture Unit – Main Campus**



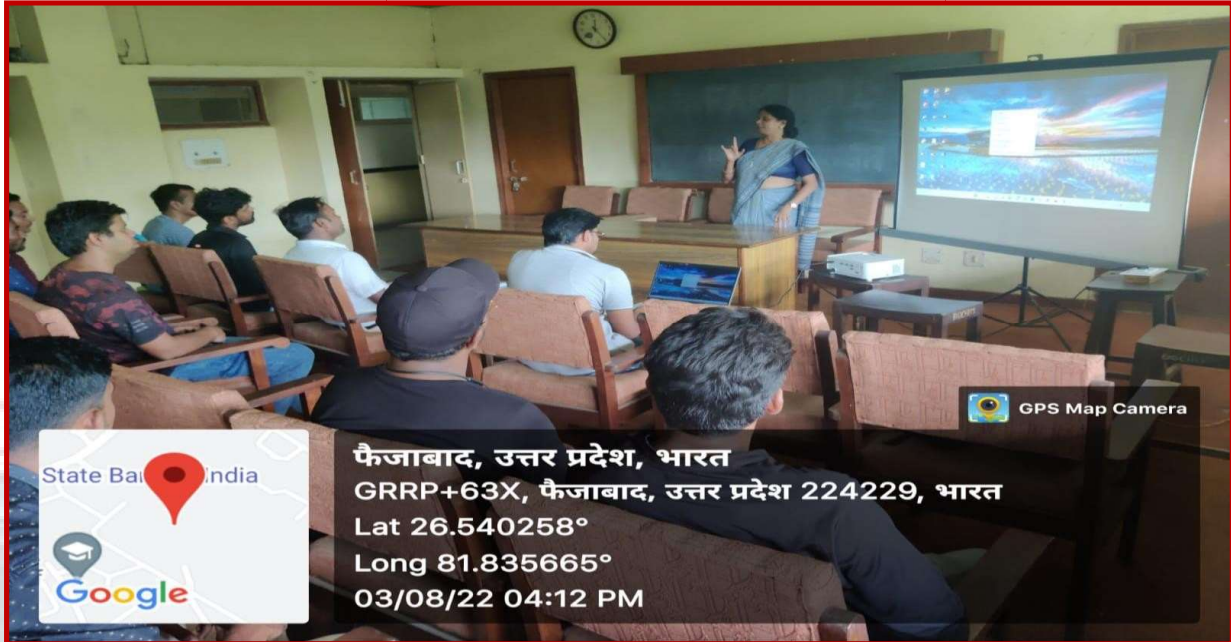
**Faizabad, Uttar Pradesh, India**  
GRRP+63X, Faizabad, Uttar Pradesh 224229, India  
Lat 26.54004°  
Long 81.835708°  
03/08/22 03:10 PM

**Seminar Room- 3- Agriculture Unit -Main Campus**





**Acharya Narendra Deva University of  
Agriculture & Technology  
Kumarganj, Ayodhya (U.P.)**



**Seminar Room- 4- Agriculture Unit -Main Campus**



**Seminar Room- 5- Agriculture Unit -Main Campus**

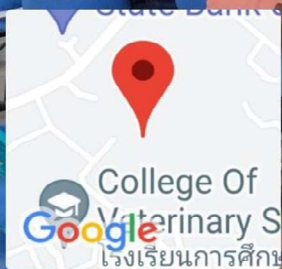


**Acharya Narendra Deva University of  
Agriculture & Technology  
Kumarganj, Ayodhya (U.P.)**



**Ayodhya, Uttar Pradesh, India**  
GRRP+H27, Uttar Pradesh 224229, India  
Lat 26.541376°  
Long 81.834407°  
17/08/22 03:04 PM

**Seminar Room- 6- Agriculture Unit -Main Campus**



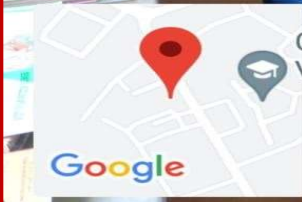
**Kumarganj, Uttar Pradesh, India**  
GRRP+74R, Kumarganj, Uttar Pradesh 224229, India  
Lat 26.540768°  
Long 81.835332°  
27/08/22 12:41 PM

**Seminar Room- 7- Agriculture Unit -Main Campus**





**Acharya Narendra Deva University of  
Agriculture & Technology  
Kumarganj, Ayodhya (U.P.)**



**Faizabad, Uttar Pradesh, India**  
GRQJ+FVF, Faizabad, Uttar Pradesh 224229, India  
Lat 26.539047°  
Long 81.832377°  
05/08/22 11:30 AM

**Seminar Room- 8- Agriculture Unit -Main Campus**



**Kumarganj, Uttar Pradesh, India**  
GRVH+9GR, Kumarganj, Uttar Pradesh 224229, India  
Lat 26.541797°  
Long 81.827451°  
03/06/22 02:41 PM

**Seminar Room- 9- Agriculture Unit -Main Campus**

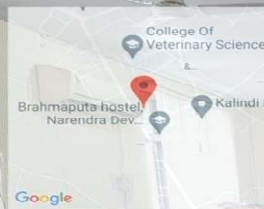


**Acharya Narendra Deva University of  
Agriculture & Technology  
Kumarganj, Ayodhya (U.P.)**



Kumarganj, Uttar Pradesh, India  
GRQJ+CX8, Kumarganj, Uttar Pradesh 224229, India  
Lat 26.538702°  
Long 81.834166°  
05/08/22 03:19 PM

**Seminar Room-10 - Veterinary Unit -Main Campus**



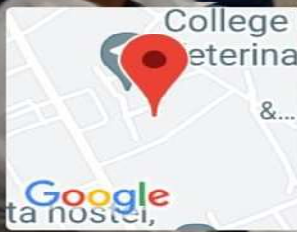

Network: 3 Aug 2022 10:58:21 GMT+05:30  
Local: 3 Aug 2022 10:58:20 GMT+05:30  
26°32'11.711"N 81°50'3.887"E  
154° SE  
Ayodhya  
Uttar Pradesh  
Altitude: 21.2m  
Speed: 0.0km/h  
Index number: 35

**Seminar Room 11- Fisheries Unit -Main Campus**





**Acharya Narendra Deva University of  
Agriculture & Technology  
Kumarganj, Ayodhya (U.P.)**



Ayodhya, Uttar Pradesh, India  
Unnamed Road, Uttar Pradesh 224229, India  
Lat 26.538494°  
Long 81.834409°  
03/08/22 11:19 AM



**Seminar Room - Veterinary Unit -Main Campus**

